
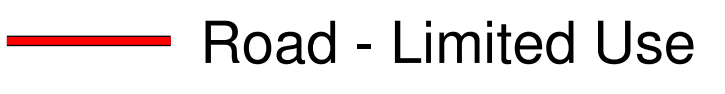


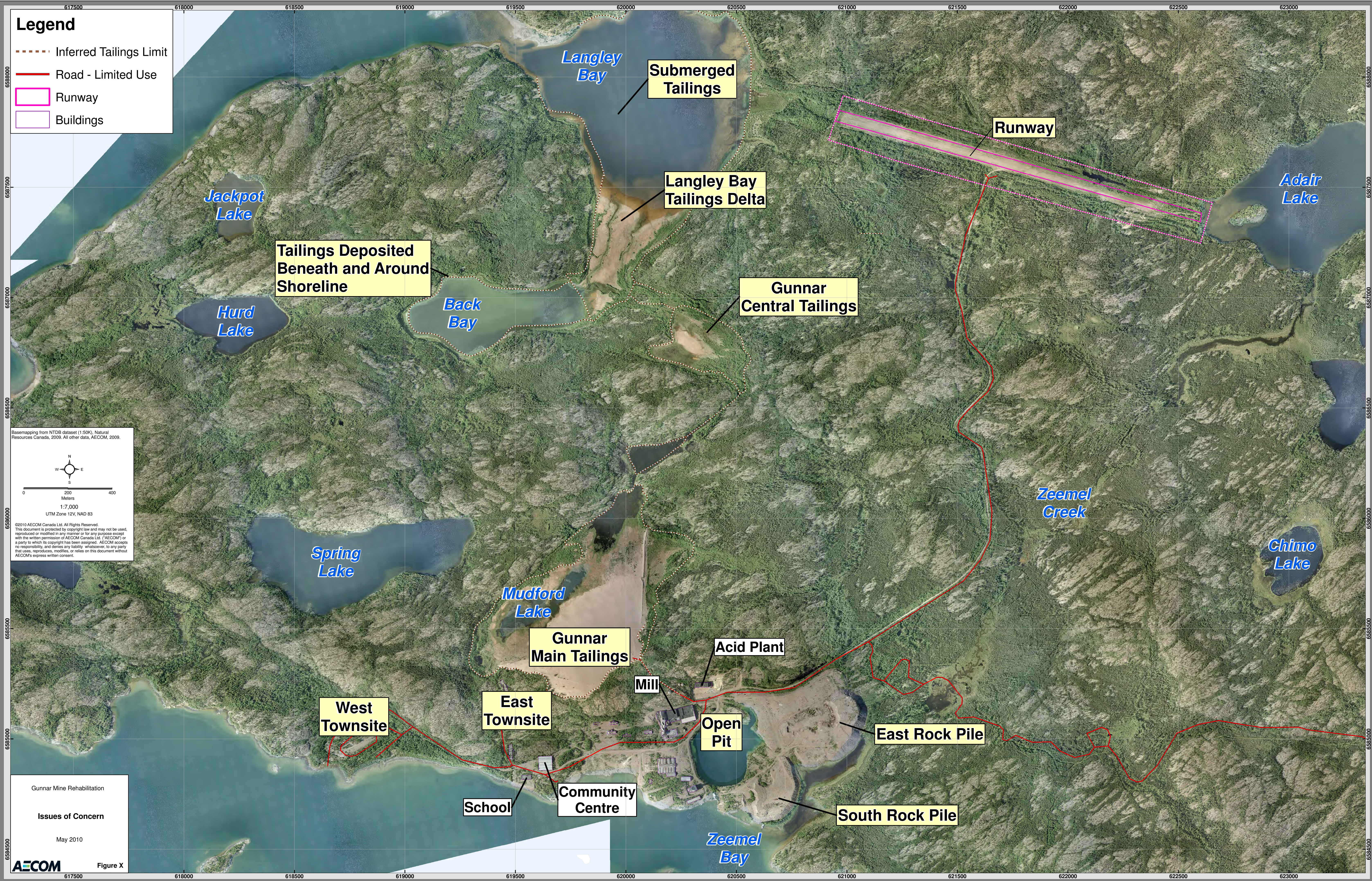
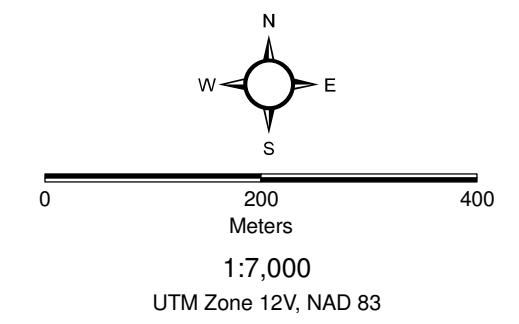


Legend

-  Inferred Tailings Limit
-  Road - Limited Use
-  Runway
-  Buildings



Basemapping from NTDB dataset (1:50K), Natural Resources Canada, 2009. All other data, AECOM, 2009.



0 200 400
Meters
1:7,000
UTM Zone 12V, NAD 83

©2010 AECOM Canada Ltd. All Rights Reserved. This document is protected by copyright law and may not be used, reproduced or modified in any manner or for any purpose except with the written permission of AECOM Canada Ltd. ("AECOM") or a party to which its copyright has been assigned. AECOM accepts no responsibility, and denies any liability whatsoever, to any party that uses, reproduces, modifies, or relies on this document without AECOM's express written consent.

Gunnar Mine Rehabilitation

Issues of Concern

May 2010

AECOM Figure X